

Hiking Trail:

Main Entrance on Roaring Springs Road
three mile sections open only to foot traffic.
You must return by the same trail or the
Multi-use Trail.

Multi-Use Trail:


Fary's Mill Road Entrance—7 loops come
off of the Main Trail, then the single Main
Trail continues to the Campground. Open
to hikers, bikers & horses.
Main Entrance (Roaring Springs) Open to
hikers, bikers & horses. Park in Overflow
Parking Lot.

General Trail Guidelines

While using the trails at Beaverdam Park
please respect the following park rules:

- ⇒ All trail users must sign in/out on trail
log.
- ⇒ Trail users must respect other user
groups on trail.
- ⇒ **All dogs must stay on leashes while
in the park/trails.**
- ⇒ Please do not litter, carry all trash out
with you.
- ⇒ No bicycles or horses are allowed on
Hiking or Interpretive Trails.
- ⇒ Please respect private property
owners.
- ⇒ No motorized vehicles allowed on
trails.
- ⇒ **Do NOT leave horse manure in park-
ing lots.**
- ⇒ You must be OFF the trails in time to
leave the Park prior to the posted
closing time.
- ⇒ Everyone yields to horses; bikers and
joggers yield to hikers.

Violation of any of the above guidelines will
result in either fines and/or banning from
future trail use.



For further information on
trails, Park Programs or
Park Facilities
contact:


Beaverdam Park

8687 Roaring Springs Rd.
Gloucester, VA 23061
804-693-2107


pmcgrath@gloucesterva.info

Trail Mileage: Miles One Way

606 Loops 1 & 2 = 2 miles
606 Entrance to Swan Bridge = 3 Miles
Main Entrance to Swan Bridge = 6.5 miles
606 Entrance to Morgan Bridge = 8 miles
Main Entrance to Morgan Bridge = 1.5 miles
606 Entrance to Campsite = 6.5 miles
Main Entrance to Campsite = 3 miles



Beaverdam Park



Trail Guide



Great Trails for
Hikers, Bikers &
Horseback Riders.

804-693-2107

BEAVERDAM TRAILS

